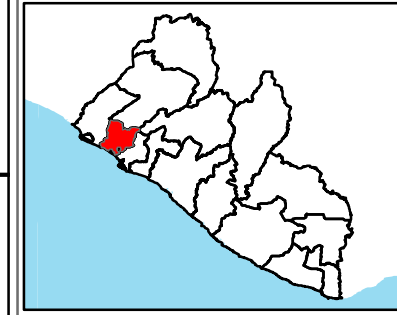


Bomi County




HEALTH PARTNERS 3W MAP

Who, Where, When









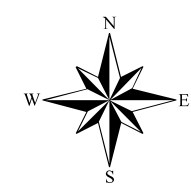
Legend

Health Facilities

-  Clinic
-  Health Center
-  Hospital

ROAD

-  Primary
-  Secondary
-  County Boundary
-  Health Boundary
-  Ocean



COUNTY	ORGANIZATION	INTERVENTION
BOMI	LNRCs/IFRC	Social Mobilization/Health Promotion
BOMI	LNRCs/IFRC	Surveillance/Contact Tracing
BOMI	MTI	Social Mobilization/Health Promotion
BOMI	MTI	Infection Prevention and Control
BOMI	MTI	Case Management
BOMI	MTI	Logistics
BOMI	MTI	Triage
BOMI	Plan International	Social Mobilization/Health Promotion
BOMI	IREX	Social Mobilization/Health Promotion
BOMI	UNICEF	Social Mobilization/Health Promotion
BOMI	Global Communities	Dead Management/Safe Burials
BOMI	WOCAP	Community Care
BOMI	WOCAP	Surveillance/Contact Tracing
BOMI	Kriterion	Social Mobilization/Health Promotion
BOMI	UNMIL	Social Mobilization/Health Promotion
BOMI	UNFPA	Social Mobilization/Health Promotion
BOMI	UNFPA	Surveillance/Contact Tracing
BOMI	RBHS	Social Mobilization/Health Promotion
BOMI	Action Aid	Social Mobilization/Health Promotion
BOMI	CHAI	Case Management
BOMI	Welthungerhilfe	WASH
BOMI	Welthungerhilfe	Community Care
BOMI	Welthungerhilfe	Psycho-Social