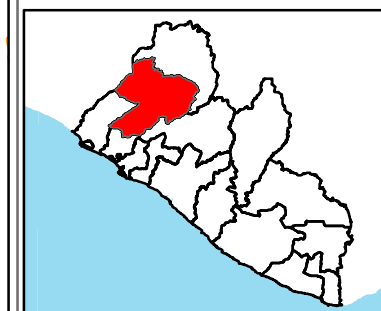


Gbarpolu




HEALTH PARTNERS 3W MAP

Who, Where, When





Legend


Health Facilities

-  Clinic
-  Health Center
-  Hospital

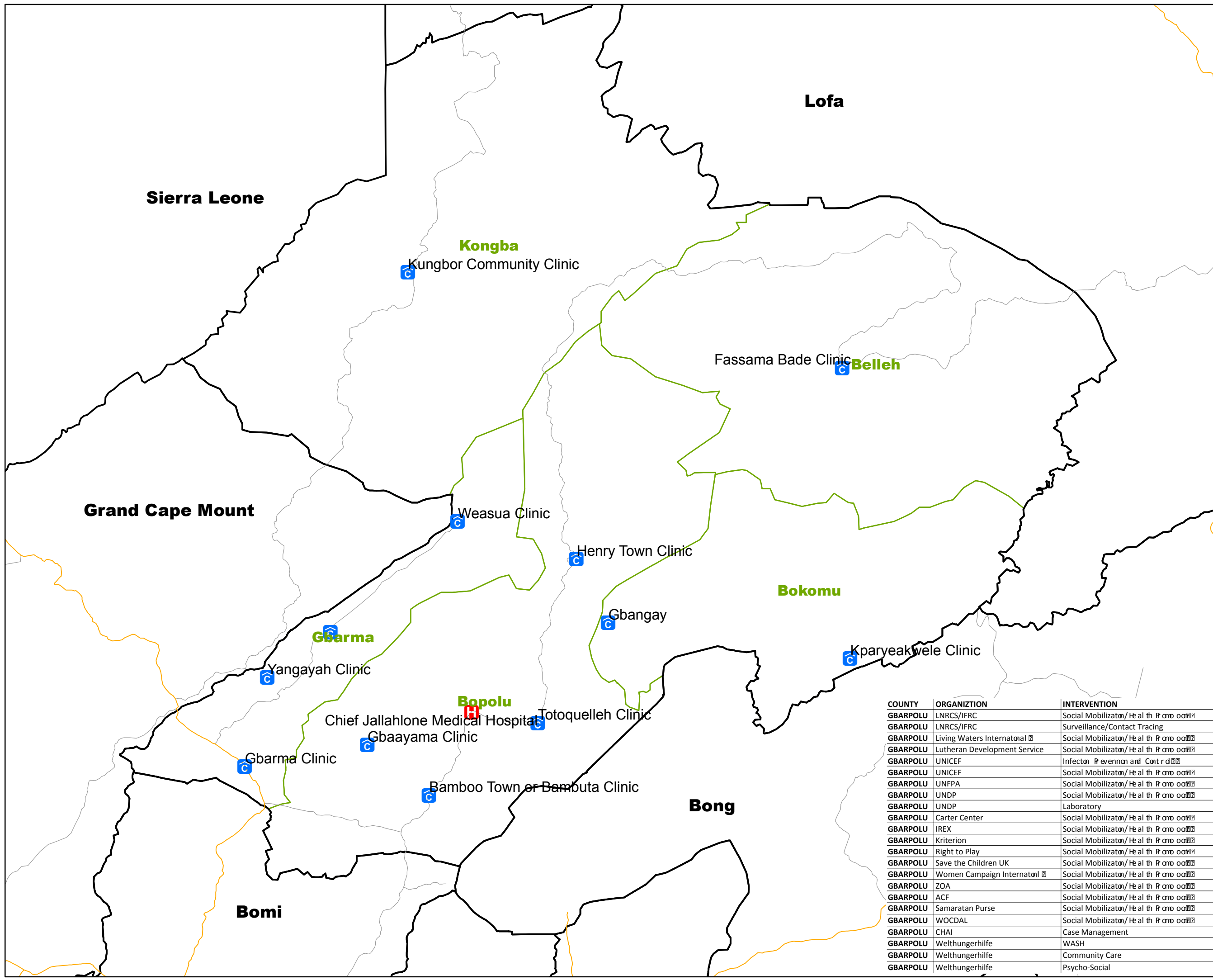
ROAD

-  Primary
-  Secondary

-  County Boundary
-  Health Boundary



0 2,600 5,200 10,400 15,600 20,800 Meters



COUNTY	ORGANIZATION	INTERVENTION
GBARPOLU	LNRCs/IFRC	Social Mobilization/Health Promotion
GBARPOLU	LNRCs/IFRC	Surveillance/Contact Tracing
GBARPOLU	Living Waters International	Social Mobilization/Health Promotion
GBARPOLU	Lutheran Development Service	Social Mobilization/Health Promotion
GBARPOLU	UNICEF	Infection Prevention and Control
GBARPOLU	UNICEF	Social Mobilization/Health Promotion
GBARPOLU	UNFPA	Social Mobilization/Health Promotion
GBARPOLU	UNDP	Social Mobilization/Health Promotion
GBARPOLU	UNDP	Laboratory
GBARPOLU	Carter Center	Social Mobilization/Health Promotion
GBARPOLU	IREX	Social Mobilization/Health Promotion
GBARPOLU	Kriterion	Social Mobilization/Health Promotion
GBARPOLU	Right to Play	Social Mobilization/Health Promotion
GBARPOLU	Save the Children UK	Social Mobilization/Health Promotion
GBARPOLU	Women Campaign International	Social Mobilization/Health Promotion
GBARPOLU	ZOA	Social Mobilization/Health Promotion
GBARPOLU	ACF	Social Mobilization/Health Promotion
GBARPOLU	Samaritan Purse	Social Mobilization/Health Promotion
GBARPOLU	WOC DAL	Social Mobilization/Health Promotion
GBARPOLU	CHAI	Case Management
GBARPOLU	Welthungerhilfe	WASH
GBARPOLU	Welthungerhilfe	Community Care
GBARPOLU	Welthungerhilfe	Psycho-Social