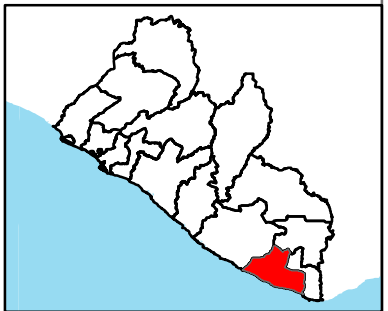


Grand Kru




HEALTH PARTNERS 3W MAP

Who, Where, When








Legend

Health Facilities

-  Clinic
-  Health Center
-  Hospital

ROAD

-  Primary
-  Secondary
-  County Boundary
-  Health Boundary



0 1,625 3,250 6,500 9,750 13,000 Meters



COUNTY	ORGANIZATION	INTERVENTION
GRAND KRU	Global Communities	Dead Management/Safe Burials
GRAND KRU	UNICEF	Contact Tracing
GRAND KRU	UNICEF	Surveillance/Contact Tracing
GRAND KRU	UNICEF	Social Mobilization/Health Promotion
GRAND KRU	Aficare	Social Mobilization/Health Promotion
GRAND KRU	Tiyateh Health	Social Mobilization/Health Promotion
GRAND KRU	UNMIL	Social Mobilization/Health Promotion
GRAND KRU	Women Campaign International	Social Mobilization/Health Promotion
GRAND KRU	Carter Center	Social Mobilization/Health Promotion
GRAND KRU	IREX	Social Mobilization/Health Promotion
GRAND KRU	CDC	Surveillance/Contact Tracing
GRAND KRU	IRC	Surveillance/Contact Tracing
GRAND KRU	Irish Aid	Surveillance/Contact Tracing
GRAND KRU	LNRCS/IFRC	Infection Prevention and Control
GRAND KRU	CHAI	Case Management
GRAND KRU	Welthungerhilfe	WASH
GRAND KRU	Welthungerhilfe	Community Care
GRAND KRU	Welthungerhilfe	Psycho-Social