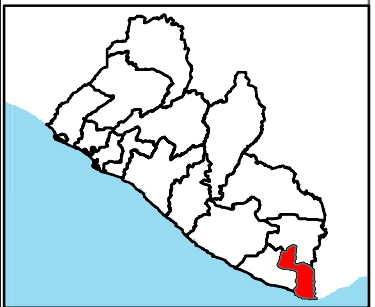


Maryland




HEALTH PARTNERS 3W MAP

Who, Where, When








Legend

Health Facilities

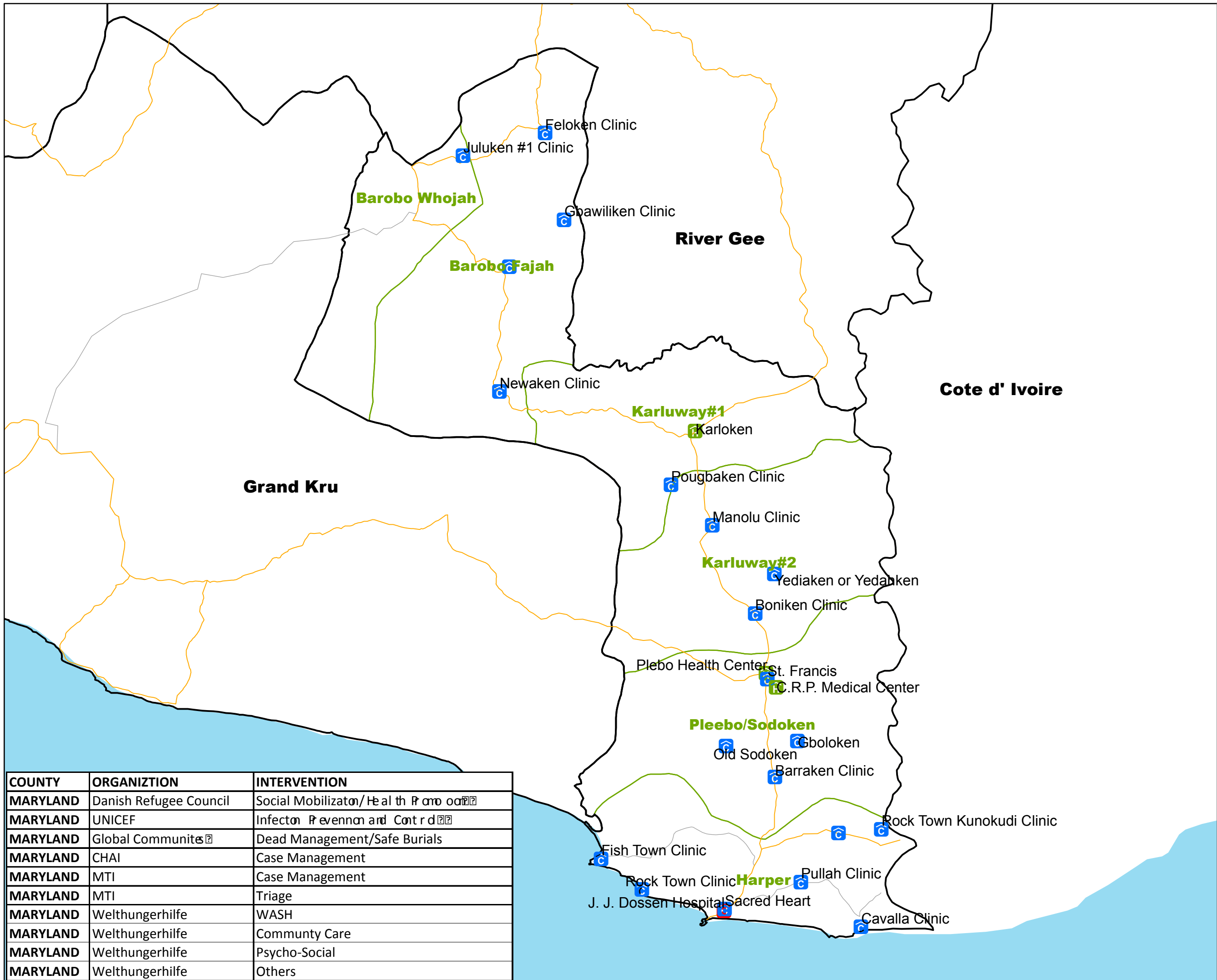
-  Clinic
-  Health Center
-  Hospital

ROAD

-  Primary
-  Secondary
-  County Boundary
-  Health Boundary



0 1,750 3,500 7,000 10,500 14,000 Meters



COUNTY	ORGANIZATION	INTERVENTION
MARYLAND	Danish Refugee Council	Social Mobilization/Health Promotion
MARYLAND	UNICEF	Infection Prevention and Control
MARYLAND	Global Communities	Dead Management/Safe Burials
MARYLAND	CHAI	Case Management
MARYLAND	MTI	Case Management
MARYLAND	MTI	Triage
MARYLAND	Welthungerhilfe	WASH
MARYLAND	Welthungerhilfe	Community Care
MARYLAND	Welthungerhilfe	Psycho-Social
MARYLAND	Welthungerhilfe	Others